


L.D.C. Inc. d.b.a.



LAND DESIGN consultants

ENGINEERS

w w w . L D C i n c . n e t

PLANNERS

SURVEYORS

9025 Osborne Drive Mentor, Ohio 44060
TEL: (440) 255-8463 (440) 951-LAND

ADDENDUM NO. 1
OSBORNE PARK WALKING PATH AND PARKING LOT IMPROVEMENT
CITY OF WILLOUGHBY, LAKE COUNTY, OHIO
ISSUED JULY 6, 2016
BY LDC, INC., William C. Vondra, Jr., P.E., P.S.

The following revisions are being issued to the bid package for this project

- 1) Revised bid sheets BF.8, BF.9, and BF.10. These sheets are marked "REVISED 07/16/2016" in the upper right corner of the sheet. These revisions include quantity modifications for items rev S-3; rev P-5; rev P-6; rev P-7; rev P-8; rev P-9; rev P-10; rev P-11, rev P-12; rev A-1; rev A-2; and rev A-4.

There is no change to the Engineer's estimate based on these revisions.

- 2) Plan sheet 10/10. A detail illustrating half of the Parking Gate (Bid Item M-6) has been added to the sheet.

CITY OF WILLOUGHBY
BID PROPOSAL FORM
 OSBORNE PARK WALKING PATH AND PARKING
 Sheet 1 of 4

REVISED 07/06/2016

Proposal for OSBORNE PARK WALKING PATH AND PARKING IMPROVEMENTS located on LAKESHORE BOULEVARD, WILLOUGHBY, OHIO and in accordance with the approved plans. Upon acceptance of this Proposal, it shall become part of the Contract.

THE UNDERSIGNED, as Bidder, declares that he has or they have carefully examined the site of the work and the form of the Contract, together with the Specifications, Plans and Profiles for the above named Improvement, and that he or they will contract to provide all necessary labor, machinery, tools and appliances and other means for the construction, and do all work called for by said Contract and said specifications, plans, and profiles and furnish all materials called for by said Contract and said specifications, plans and profiles and furnish all materials called for in the contract, plans, and specifications online and in the manner therein prescribed and according to the requirements of the Engineer as therein provided or to furnish materials after receipt of written notice from the Engineer to begin the work, upon the following terms and for the following prices submitted herein:

SITE IMPROVEMENTS

ITEM	DESCRIPTION	UNIT	QTY	UNIT PRICE	AMOUNT
S-1	CLEARING AND GRUBBING	1	LS	\$	\$
S-2	ASPHALT WAKING PATH EXCAVATION	743	CY	\$	\$
rev S-3	DRIVE AND PARKING EXCAVATION	564	CY	\$	\$
S-4	SILT FENCE	360	LF	\$	\$
S-5	GUARDRAIL REMOVAL AND SALVAGE	75	LF	\$	\$
S-6	REMOVE BOLLARD	1	EA	\$	\$
S-7	REMOVE POST	1	EA	\$	\$
S-8	RELOCATE SIGN	1	EA	\$	\$
S-9	RELOCATE OPENING IN S.R.F. ON LAKESHORE	1	LS	\$	\$
S-10	SEEDING AND MULCHING	1	LS	\$	\$
SUBTOTAL - SITE					\$

STORM

ST-1	4" PERFORATED PVC UNDERDRAIN	775	LF	\$	\$
ST-2	6" PVC UNDERDRAIN OUTLET	80	LF	\$	\$
ST-3	ODOT 601.09 TYPE D ROCK	2	CY	\$	\$
SUBTOTAL - STORM					\$

PAVEMENT

WALKING PATH

ITEM	DESCRIPTION	UNIT	QTY	UNIT PRICE	AMOUNT
P-1	SUBGRADE PREPARATION	3820	SY	\$	\$
P-2	1 1/4 " ODOT 448 ASPHALT CONCRETE TYPE 1	133	CY	\$	\$
P-3	1 3/4 " ODOT 448 ASPHALT CONCRETE TYPE 2	186	CY	\$	\$
P-4	4" ODOT 304 AGGREGATE BASE	425	CY	\$	\$

DRIVE

rev P-5	SUBGRADE PREPARATION	1486	SY	\$	\$
rev P-6	1 1/2" ODOT 448 ASPHALT CONCRETE TYPE 1	62	CY	\$	\$
rev P-7	2 1/2" ODOT 448 ASPHALT CONCRETE TYPE 2	103	CY	\$	\$
rev P-8	6" ODOT 304 AGGREGATE BASE	248	CY	\$	\$

PARKING AREA

rev P-9	SUBGRADE PREPARATION	603	SY	\$	\$
rev P-10	1 1/4" ODOT 448 ASPHALT CONCRETE TYPE 1	21	CY	\$	\$
rev P-11	1 3/4" ODOT 448 ASPHALT CONCRETE TYPE 2	30	CY	\$	\$
rev P-12	6" ODOT 304 AGGREGATE BASE	101	CY	\$	\$

SUBTOTAL - PAVEMENT

\$

MISCELLANEOUS

M-1	4" EDGE LINE	350	LF	\$	\$
M-2	PARKING MARKINGS	1	LS	\$	\$
M-3	PARKING STOP BLOCKS	21	EA	\$	\$
M-4	UNSTABLE BASE CONTINGENCY	100	CY	\$	\$
M-5	BONDS AND INSURANCE	1	LS	\$	\$
M-6	GATE, AS PER PLAN	1	LS	\$	\$
M-7	POSTS AND CHAIN, AS PER PLAN	1	LS	\$	\$
M-8	6' BOARD ON BOARD FENCE, AS PER PLAN	230	LF	\$	\$

SUBTOTAL - MISCELLANEOUS

\$

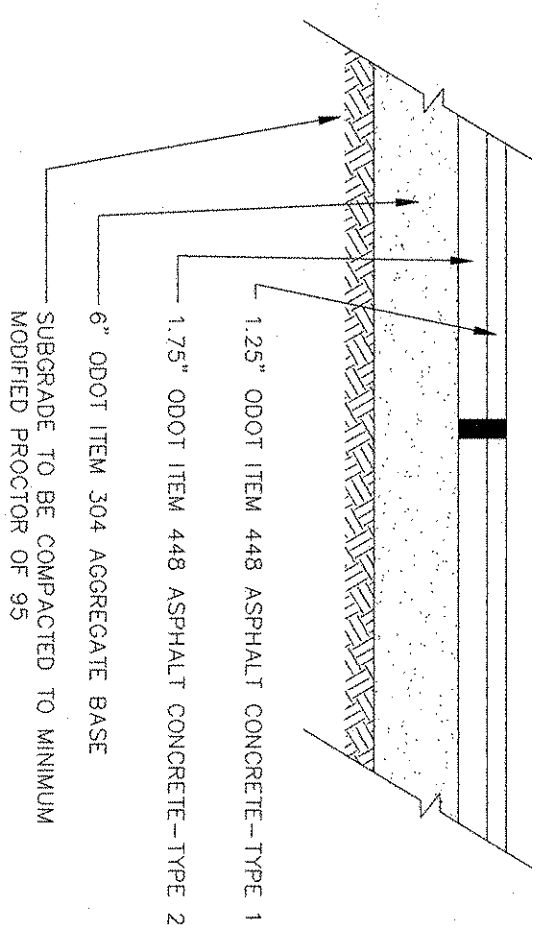
TOTAL BASE BID

\$

ALTERNATE WALKING PATH SECTION

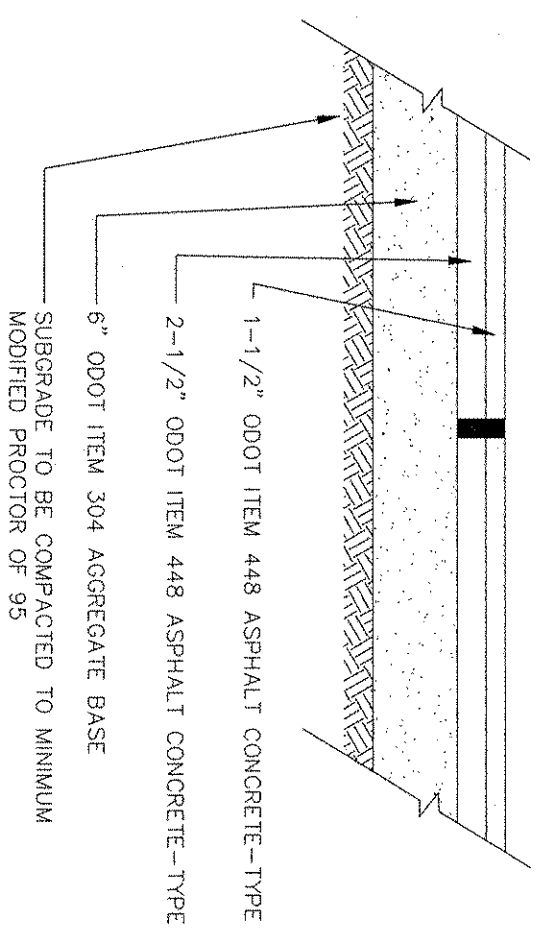
ITEM	DESCRIPTION	UNIT	QTY	UNIT PRICE	AMOUNT
rev A-1	STONE WALKING PATH EXCAVATION	551	CY	\$	\$
rev A-2	SUBGRADE PREPARATION	4407	SY	\$	\$
A-3	ODOT 422 DOUBLE CHIP SEAL WITH POLYMER BINDER (1/2" MIN)	3820	SY	\$	\$
rev A-4	4" ODOT 304 AGGREGATE BASE	490	CY	\$	\$
SUBTOTAL - ALTERNATE WALKING PATH SECTION					\$

PAVEMENT THICKNESSES ARE AS SPECIFIED BY THE CITY OF WILLOUGHBY



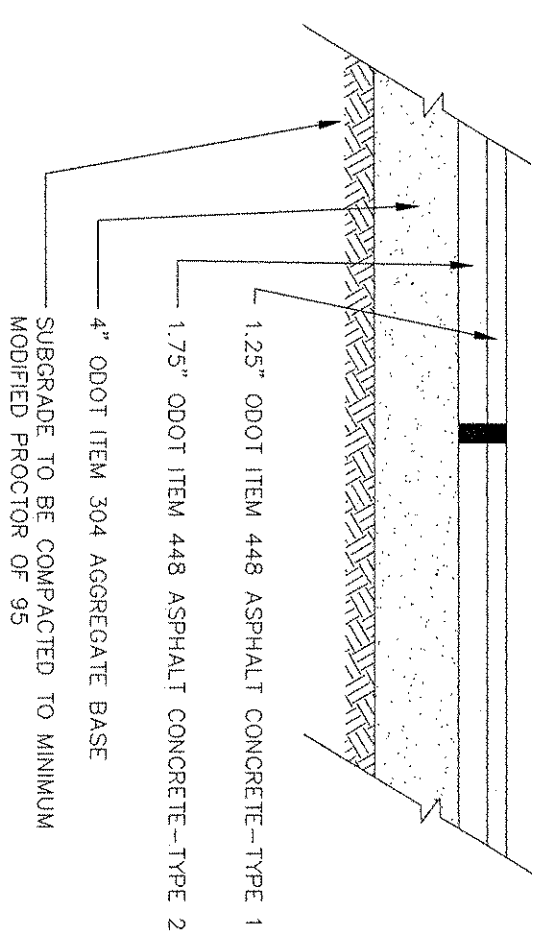
PROOF ROLL REQUIRED IN PRESENCE OF CITY OR GEOTECHNICAL ENGINEER
ASPHALT PARKING LOT AREA PAVEMENT SECTION
 NO SCALE

PAVEMENT THICKNESSES ARE AS SPECIFIED BY THE CITY OF WILLOUGHBY



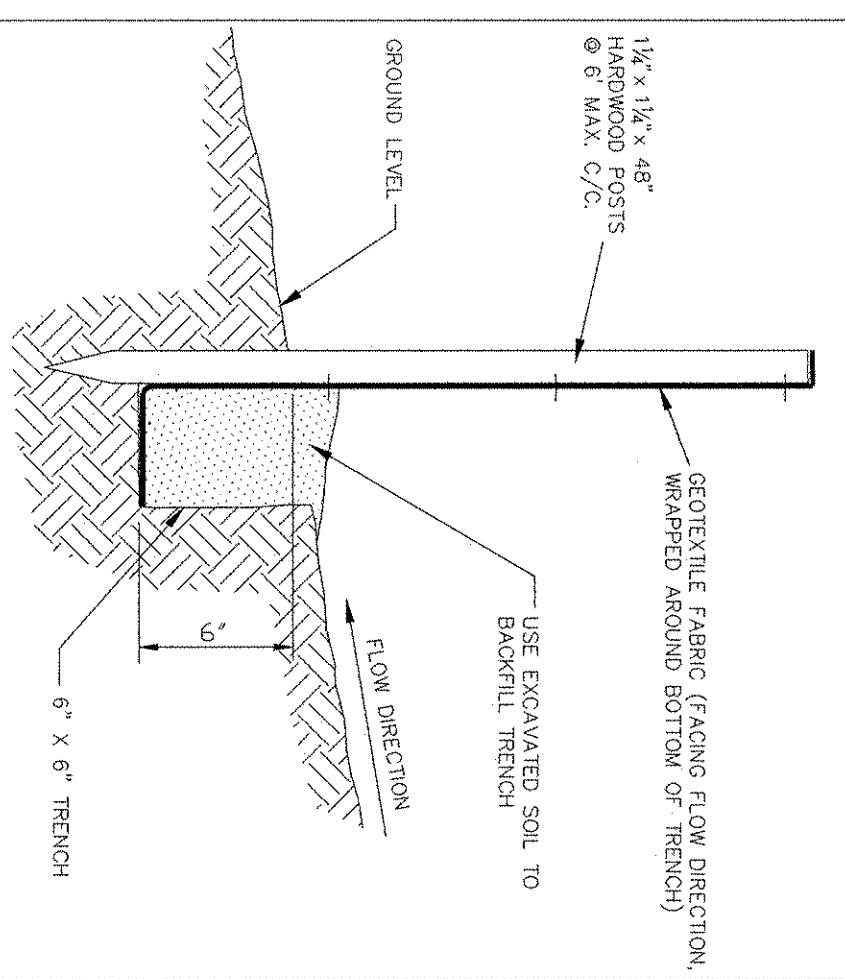
PROOF ROLL REQUIRED IN PRESENCE OF CITY OR GEOTECHNICAL ENGINEER
22' WIDE ASPHALT DRIVE
 NO SCALE

PAVEMENT THICKNESSES ARE AS SPECIFIED BY THE CITY OF WILLOUGHBY



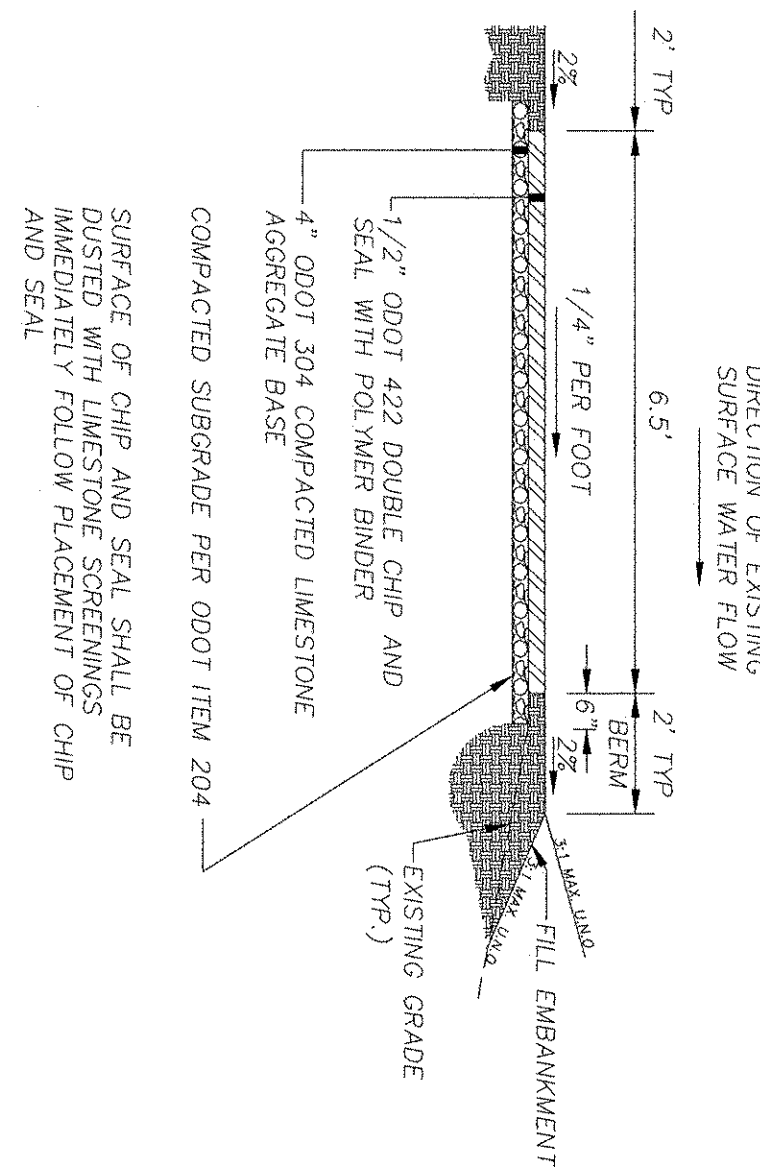
PROOF ROLL REQUIRED IN PRESENCE OF CITY OR GEOTECHNICAL ENGINEER
6.5' WIDE ASPHALT WALKING PATH SECTION
 NO SCALE

PAVEMENT THICKNESSES ARE AS SPECIFIED BY THE CITY OF WILLOUGHBY

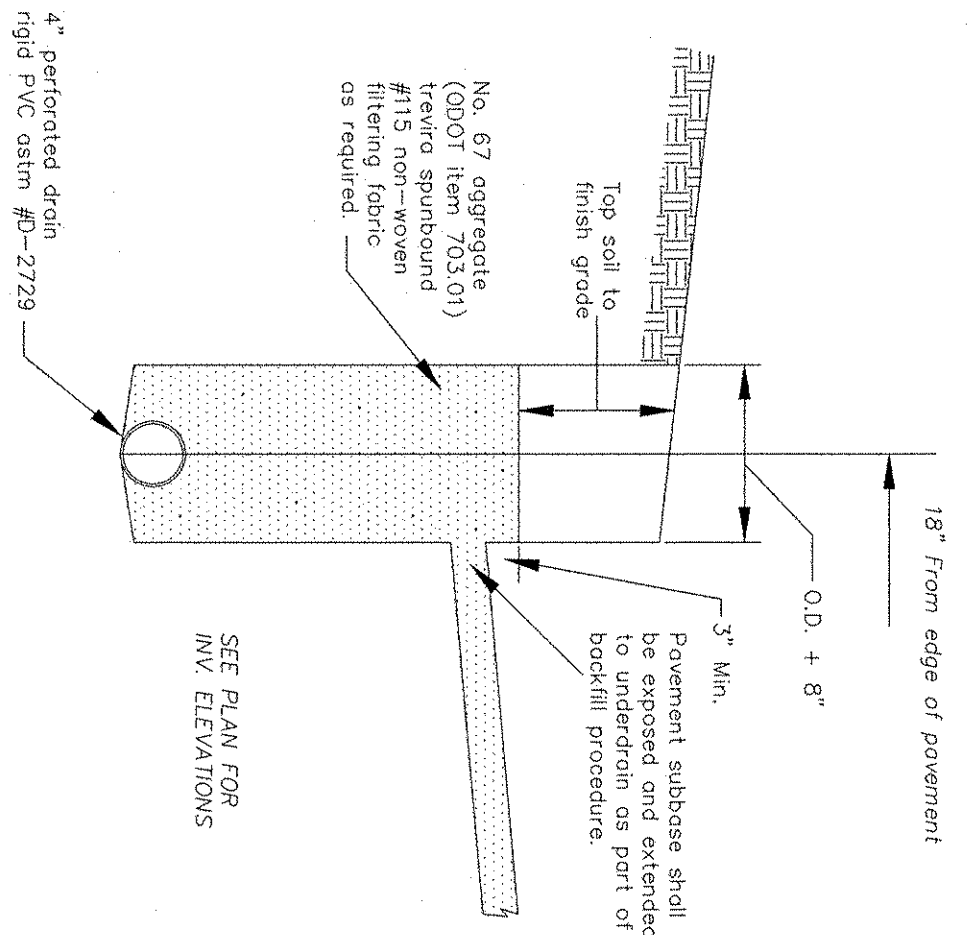


TYPICAL CROSS SECTION
SILT FENCE DETAIL
 NO SCALE
 DECEMBER 19, 1997

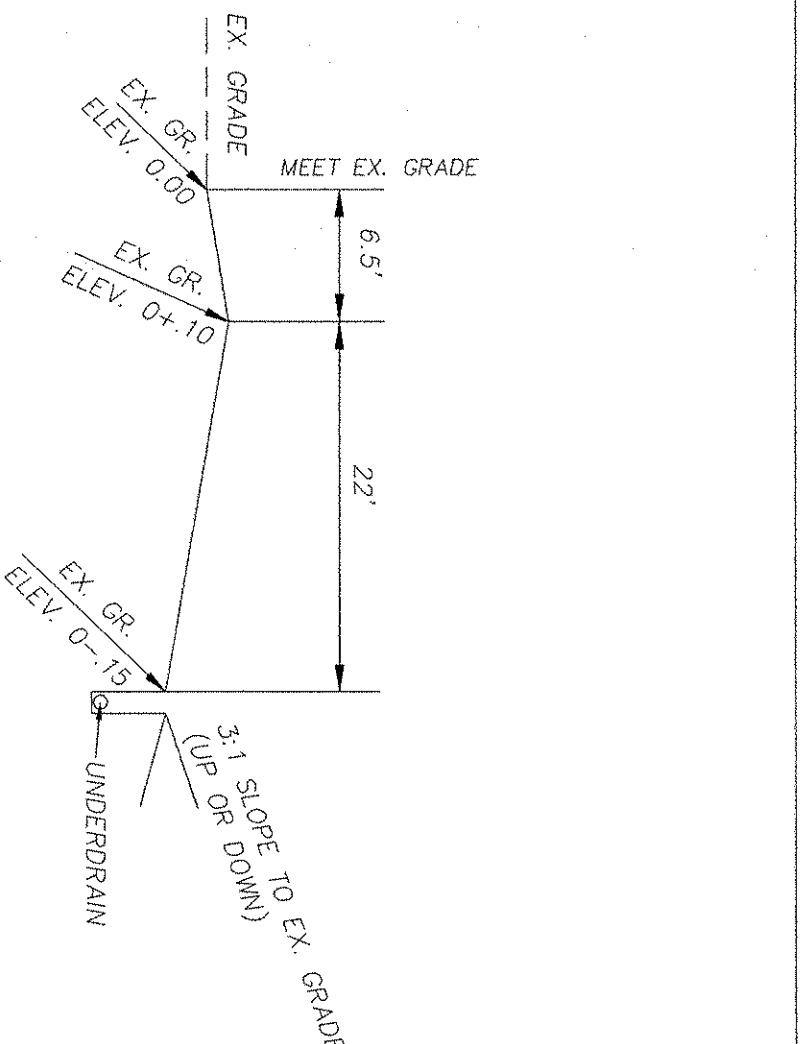
PAVEMENT THICKNESSES ARE AS SPECIFIED BY THE CITY OF WILLOUGHBY



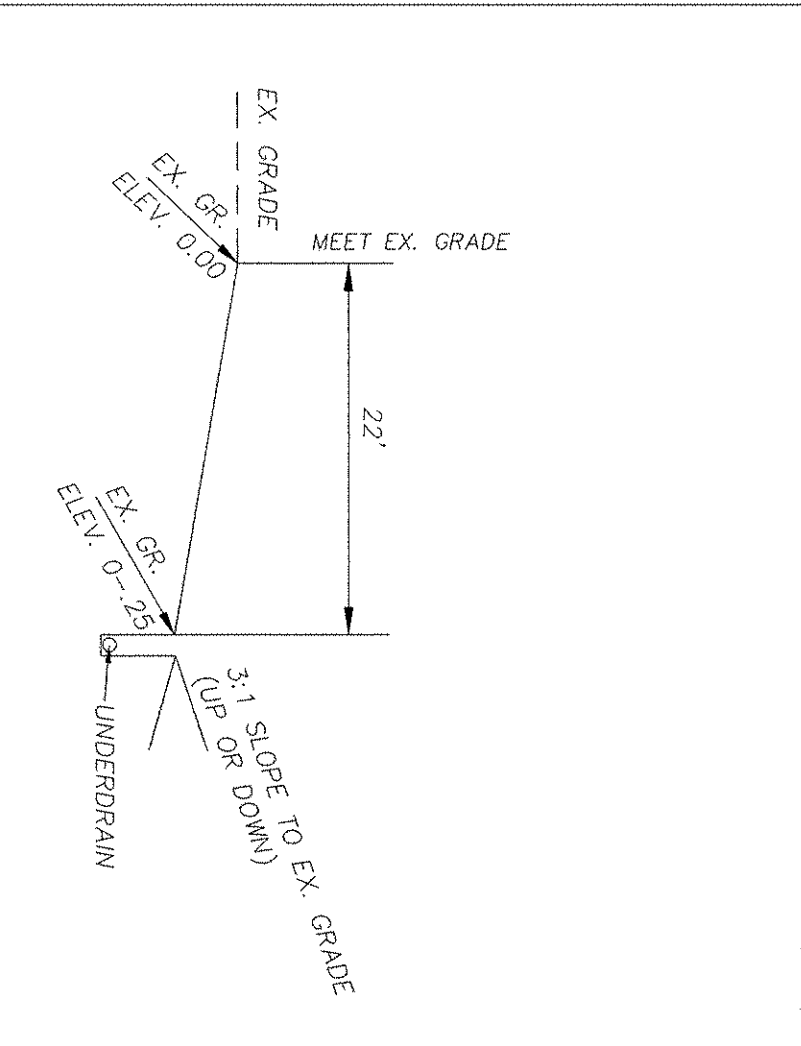
ALTERNATE
6.5' WIDE DOUBLE CHIP AND SEAL WALKING PATH SECTION
 NO SCALE



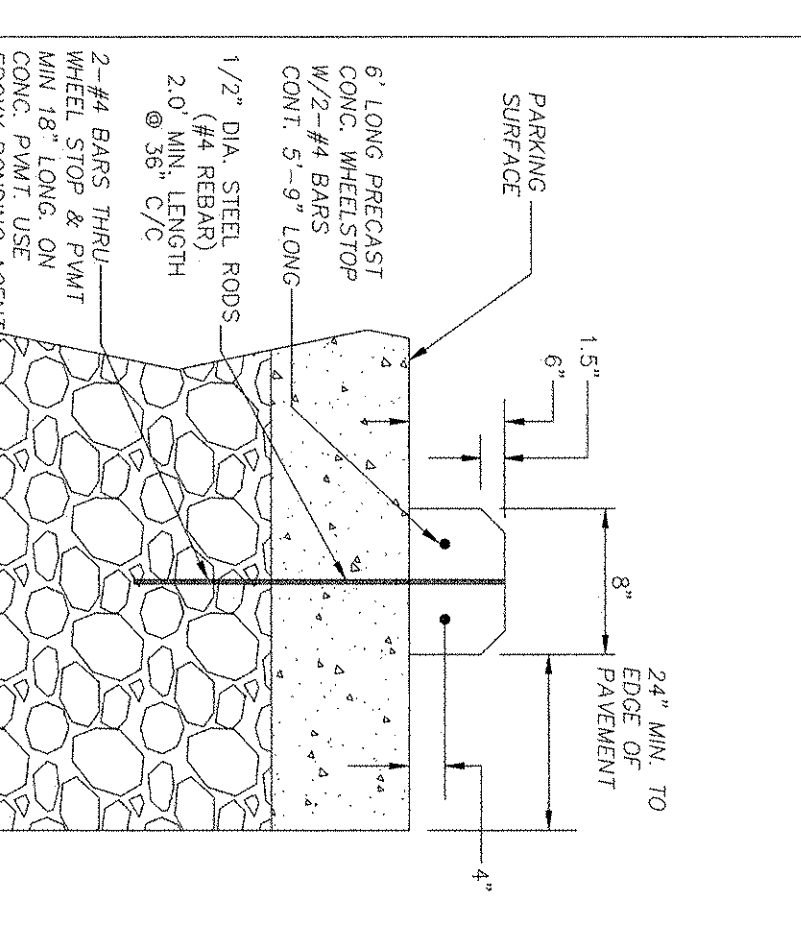
UNDERDRAIN DETAIL W/FABRIC
 NOVEMBER 3, 2005
 NO SCALE



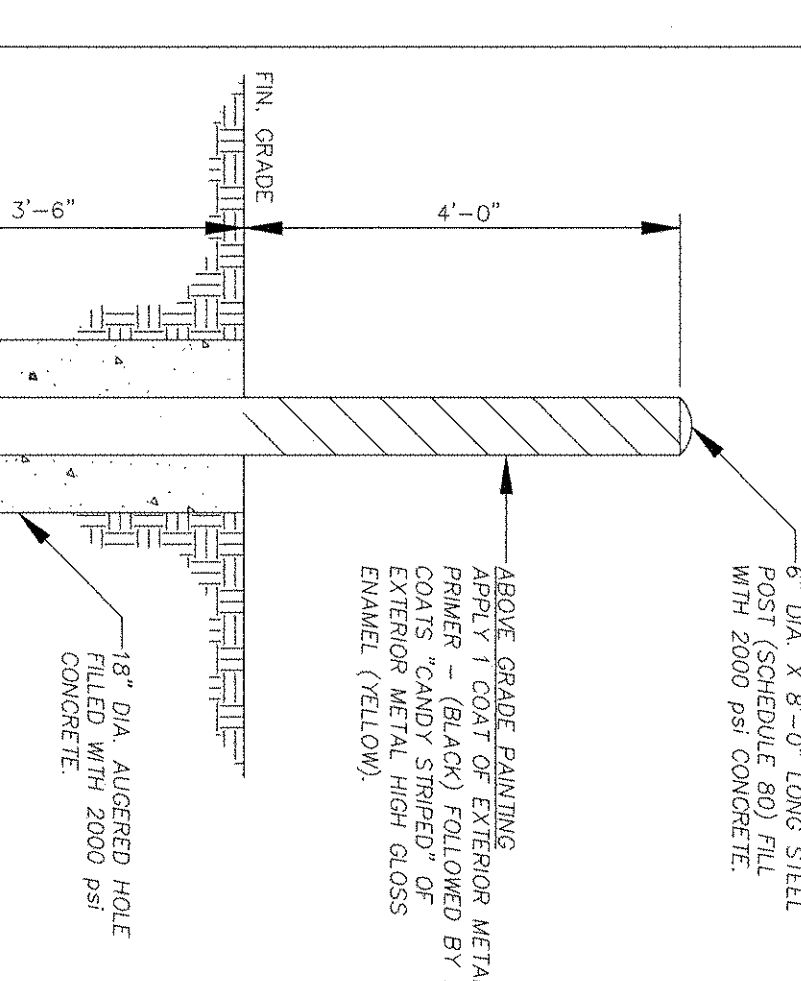
TYPICAL SECTION A-A
 NO SCALE



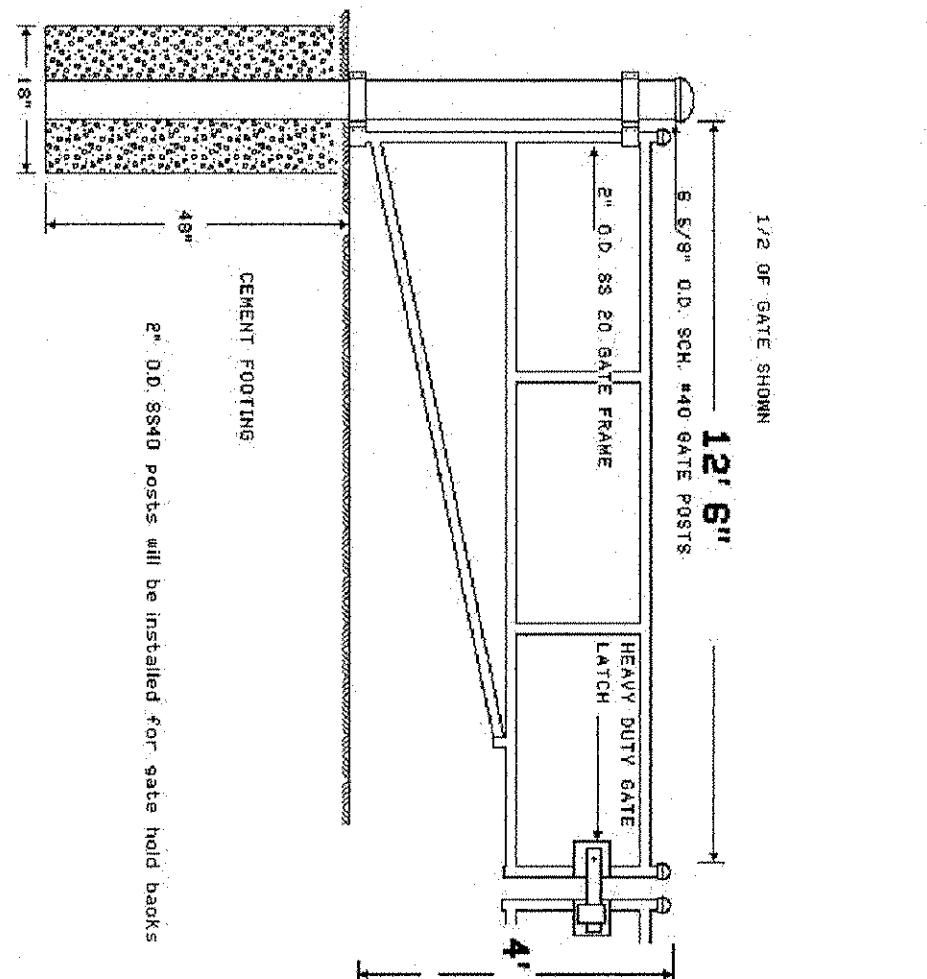
TYPICAL SECTION B-B
 NO SCALE



CONCRETE WHEEL STOP DETAIL
 NO SCALE



STEEL POST DETAIL
 NO SCALE



PARKING GATE
 NO SCALE

PART OF ADENDUM 1
 7/5/2016 - ADDED PARKING GATE DETAIL